


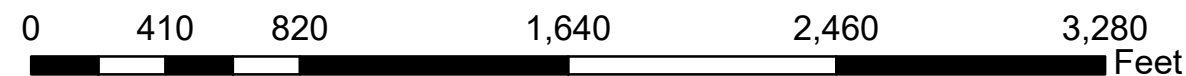
MEIGSVILLE TOWNSHIP SECTION 21 R11 TWP 10 MORGAN COUNTY, OHIO



PIN	Owner	VOL	PAG	LegalDescr	Acres	Survey_Ref
120-000-130-0	ARNOLD JEFFREY D & REBEC	OR118	228	R11 T10 S21 SD 53	12.09	NoSurvey.pdf
120-000-480-0	BROTHERS GLEN C	D.V	169 373	R11 T10 S21 SD 5-9	65.32	NoSurvey.pdf
120-000-610-0	BUCHANAN DONALD L & DORI	D.V	138 9	R11 T10 S21 SD 2	30.67	NoSurvey.pdf
120-000-610-2	BUCHANAN DONALD L & JENN	OR74	254	R11 T10 S21 SD 77	3.143	MIG-0271.pdf
120-003-200-1	CAHILL KEVIN & ELIZABETH	OR211	246	R11 T10 S21 SD 75	2.909	MIG-0180.pdf
120-001-800-0	CHIPPS LARRY H & MARY ELL	D.V	149 79	R11 T10 S21 SD 52	20.789	NoSurvey.pdf
120-600-100-0	CHURCH & CEMETERY EBENEZ	OR35	75	R11 T10 S21 SD 3	1.63	NoSurvey.pdf
120-001-820-0	CLIFTON JOHN DOUGLAS & PE	OR208	2552	R11 T10 S21 SD 28	4.01	NoSurvey.pdf
120-001-830-0	CLIFTON JOHN DOUGLAS & PE	OR208	2552	R11 T10 S21 SD 50	1	NoSurvey.pdf
120-005-440-0	COPELAND MICHAEL B & MEL	OR219	1029	R11 T10 S21 SD 61	0.03	MIG-0051.pdf
120-005-450-0	COPELAND MICHAEL B & MEL	OR219	1029	R11 T10 S21 SD 60	2.07	MIG-0051.pdf
120-005-470-0	COPELAND MICHAEL B & MEL	OR219	1029	R11 T10 S21 SD 59	0.76	MIG-0049.pdf
120-005-460-0	COPELAND MICHAEL B & MEL	OR219	1029	R11 T10 S21 SD 58	1.74	MIG-0049.pdf
120-002-210-0	CURTIS MICHAEL W & TWILA S	OR212	3403	R11 T10 S21 SD 38	4.9	NoSurvey.pdf
120-002-450-0	DEMSTER GERALD M & PATRIC	OR233	3376	R11 T10 S21 SD 46	1.23	MIG-0108.pdf
120-002-460-0	DEMSTER GERALD M & PATRIC	OR233	3376	R11 T10 S21 SD 50	3.19	MIG-0108.pdf
120-002-560-0	DILLE DANIEL K & PAMELA S	D.V	155 653	R11 T10 S21 SD 4	16.136	NoSurvey.pdf
120-002-570-0	DILLE DANIEL K & PAMELA S	D.V	155 653	R11 T10 S21 SD 34	3.11	NoSurvey.pdf
120-000-660-0	DMITRENAK GEORGE	OR44	631	R11 T10 S21 SD 47	0.07	MIG-0051.pdf
120-000-650-0	DMITRENAK GEORGE	OR202	51	R11 T10 S21 SD 1	21.588	MIG-0062.pdf
120-000-650-1	DMITRENAK GEORGE JR & MA	OR199	228	R11 T10 S21 SD 82	0.672	MIG-0390.pdf
120-002-750-0	EBENEZER UNITED METHODIST	OR182	314	R11 T10 S21 SD 70	0.124	MIG-0097.pdf
120-002-760-0	EBENEZER UNITED METHODIST	OR182	314	R11 T10 S21 SD 71	1	MIG-0097.pdf
120-004-670-0	EBENEZER UNITED METHODIST	OR4	366	R11 T10 S21 SD 21	1.13	NoSurvey.pdf
120-000-280-0	EVANS JEFFREY SCOTT & MIC	OR227	3170	R11 T10 S21 SD 21	1.87	MIG-0128.pdf
120-000-270-0	EVANS JEFFREY SCOTT & MIC	OR227	3170	R11 T10 S21 SD 66	1.77	MIG-0075.pdf
120-001-820-2	EVANS JEFFREY SCOTT & MIC	OR227	3170	R11 T10 S21 SD 73	4.22	MIG-0158.pdf
120-008-420-0	FLEMING JOHNSON O & CHAR	D.V	202 184	R11 T10 S21 SD 40	0.81	NoSurvey.pdf
120-002-560-1	FOUSS BARRY B & BONNIE K	OR206	1751	R11 T10 S21 SD 79	1	MIG-0308.pdf
120-003-200-0	FOUSS BARRY B & BONNIE K	OR206	1751	R11 T10 S21 SD 51	2.781	MIG-0301.pdf
120-000-030-0	HAMBLIN DANNY L	OR182	746	R11 T10 S21 SD 45	0.05	NoSurvey.pdf
120-000-020-0	HAMBLIN DANNY L	OR182	746	R11 T10 S21 SD 44	0.32	NoSurvey.pdf
120-000-610-1	HARLOW JAMES M & SARAH	OR34	429	R11 T10 S21 SD 76	0.383	MIG-0208.pdf
120-000-600-0	HARLOW JAMES M & SARAH	OR34	432	R11 T10 S21 SD 67	7.624	MIG-0084.pdf
120-008-550-0	HOOPER JAMES B & VICKEY L	OR14	578	R11 T10 S21 SD 19	9.58	MIG-0184.pdf
120-003-990-0	HOOPER JAMES B & VICKEY L	D.V	169 538	R11 T10 S21 SD 14	61	NoSurvey.pdf
120-003-940-0	HOOPER SCOTT D & MISTI M C	OR204	1665	R11 T10 S21 SD 48	1.46	NoSurvey.pdf
120-004-020-0	J & S HOOPER FARMS, LLC	OR223	3091	R11 T10 S21 SD 29	4	NoSurvey.pdf
120-004-010-0	J & S HOOPER FARMS, LLC	OR223	3091	R11 T10 S21 SD 12-	76.72	NoSurvey.pdf
120-004-000-0	J & S HOOPER FARMS, LLC	OR223	3091	R11 T10 S21 SD 11	12	NoSurvey.pdf
120-004-690-0	KIDD JERROD L & BRENDA	OR216	2986	R11 T10 S21 SD 57	4	MIG-0048.pdf
120-008-430-0	KIDD JERRY L & MARY	D.V	195 24	R11 T10 S21 SD 37	2.096	NoSurvey.pdf
120-005-080-0	KRIGBAUM ROY CURTIS & FR	D.V	172 154	R11 T10 S21 SD 8 S	9.72	NoSurvey.pdf
120-000-280-1	LONG RICKEY R & JANET L	D.V	193 303	R11 T10 S21 SD 72	2.296	MIG-0128.pdf
120-001-870-2	LOONEY DIANA	OR233	4826	R11 T10 S21 SD 81	22.33	MIG-0377.pdf



Boundaries			
	Hydro		Section
	Roads		Lot
	County		Township
	Parcel		ROW




Disclaimer: The information that these maps contains is for reference purposes only. Please bring any erros to the attention of the Engineer's Office staff. Thank you

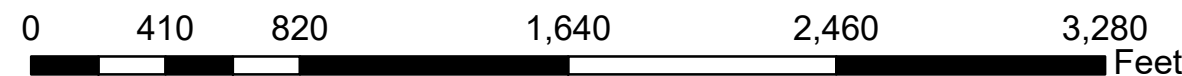
MEIGSVILLE TOWNSHIP SECTION 21 R11 TWP 10 MORGAN COUNTY, OHIO



PIN	Owner	VOL	PAG	LegalDescr	Acres	Survey_Ref
120-001-870-0	LOONEY DIANA	OR233	4826	R11 T10 S21 SD 42	22.33	MIG-0377.pdf
120-007-460-0	MCGRATH M DIANE	OR234	1347	R11 T10 S21 SD 64	0.79	MIG-0055.pdf
120-007-450-0	MCGRATH M DIANE	OR234	1347	R11 T10 S21 SD 63	2.69	MIG-0055.pdf
120-008-431-1	MORGAN BAPTIST CHURCH IN	OR233	673	R11 T10 S21 SD 83	1.454	MIG-0418.pdf
120-008-430-1	MORGAN BAPTIST CHURCH IN	OR233	678	R11 T10 S21 S D 72	2	MIG-0117.pdf
120-000-280-2	MYER SYLVIA J	OR233	3853	R11 T10 S21 SD 78	2.684	MIG-0285.pdf
120-004-740-0	NICHOLS KEVIN D & KAY L	OR26	703	R11 T10 S21 SD 54	1.26	NoSurvey.pdf
120-002-590-0	NICHOLS KEVIN D & KAY L	OR26	703	R11 T10 S21 SD 69	0.066	MIG-0085.pdf
120-002-580-0	NICHOLS KEVIN D & KAY L	OR26	703	R11 T10 S21 SD 68	0.165	MIG-0085.pdf
120-005-980-0	NICHOLS RANDY L & G KATHL	OR206	533	R11 T10 S21 SD 10	0.31	MIG-0045.pdf
120-005-970-0	NICHOLS RANDY L & G KATHL	OR206	533	R11 T10 S21 SD 55	1.19	MIG-0014.pdf
120-005-990-0	NICHOLS RANDY L & G KATHL	OR206	533	R11 T10 S21 SD 56	1.69	MIG-0045.pdf
120-006-000-0	NICHOLS RANDY L & G KATHL	OR206	533	R11 T10 S21 SD 62	0.761	MIG-0052.pdf
120-008-490-0	PAYNE BETTY J TRUST	OR203	314	R11 T10 S21 SD 16	17.51	NoSurvey.pdf
120-008-500-0	PAYNE BETTY J TRUST	OR203	314	R11 T10 S21 SD 17	9.3	NoSurvey.pdf
120-002-300-1	REED RUSSEL & ANNETTE	OR6	536	R11 T10 S21 SD 74	20	MIG-0414.pdf
120-005-080-1	SCHAAD RYAN C & JESSICA D	OR224	1913	R11 T10 S21 SD 84	19.66	MIG-0464.pdf
120-007-900-0	SLIVKA LARRY	D.V	118 251	R11 T10 S21 SD 39	0.34	NoSurvey.pdf
120-007-910-0	SLIVKA LARRY	D.V	118 251	R11 T10 S21 SD 43	5.2	NoSurvey.pdf
120-002-300-0	SLIVKA LARRY E & JACKIE S	OR13	552	R11 T10 S21 SD 6 S	38.483	MIG-0181.pdf
120-007-960-0	SLIVKA LARRY E & JACQUELI	D.V	163 141	R11 T10 S21 SD 65	1.62	MIG-0063.pdf
120-007-950-0	SLIVKA LARRY E & JACQUELI	D.V	163 141	R11 T10 S21 SD 32	10.61	MIG-0063.pdf
120-007-980-0	SLIVKA LARRY E & JACQUELI	D.V	175 25	R11 T10 S21 SD 35	1.12	NoSurvey.pdf
120-007-940-0	SLIVKA LARRY E & JACQUELI	D.V	157 157	R11 T10 S21 SD 26	0.41	NoSurvey.pdf
120-007-930-0	SLIVKA LARRY E & JACQUELI	D.V	157 157	R11 T10 S21 SD 7-5	24.9	NoSurvey.pdf
120-007-990-0	SLIVKA LARRY E & JACQUELI	D.V	175 25	R11 T10 S21 SD 24	1.85	MIG-0055.pdf
120-007-970-0	SLIVKA LARRY E & JACQUELI	D.V	175 25	R11 T10 S21 SD 22	6.48	MIG-0055.pdf
120-007-920-0	SLIVKA LARRY E & JACQUELI	D.V	139 644	R11 T10 S21 SD 49	6.44	NoSurvey.pdf
120-007-280-0	SLIVKA LARRY E & JACQUELI	D.V	192 74	R11 T10 S21 SD 15	18.48	NoSurvey.pdf
120-004-680-0	SMITH JAMES F & NANCY C	OR122	135	R11 T10 S21 SD 23	13.304	MIG-0307.pdf
120-001-870-1	STARK BRIAN	OR224	2567	R11 T10 S21 SD 80	4.128	MIG-0370.pdf
120-600-240-0	TOWNSHIP TRUSTEES	D.V	113 473	R11 T10 S21 LOT 4	1.11	NoSurvey.pdf
120-008-540-0	WHITE EDWARD L JR	OR219	143	R11 T10 S21 SD 18	10.32	MIG-0184.pdf



Boundaries		Hydro	Section
	Roads		Lot
	County		Parcel
	Township		ROW



Disclaimer: The information that these maps contains is for reference purposes only. Please bring any erros to the attention of the Engineer's Office staff. Thank you